Beth Lake Adit #1
Waste Rock Pile

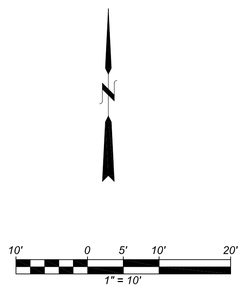

SCALE = 1" = 10'
CONTOUR INTERVAL = 1'
GRID: H = 2' V = 1'
VERTICAL DATUM = NAVD88

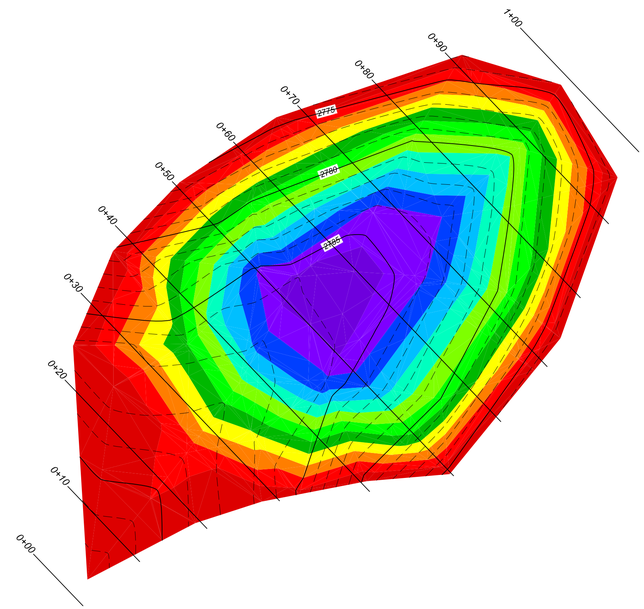

Waste Rock Depth			
Number	Minimum	Maximum	Color
1	0	1.0	
2	1.0	2.0	
3	2.0	3.0	
4	3.0	4.0	
5	4.0	5.0	
6	5.0	6.0	
7	6.0	7.0	
8	7.0	8.0	
9	8.0	9.0	
10	9.0	10.0	
11	10.0	11.0	
12	11.0	12.0	

Waste Rock			
Station	Area (sq. ft.)	Volume (cu. yds.)	Cum. Volume (cu. yds.)
0+00	0.0	0.0	0.0
0+10	1.9	0.3	0.3
0+20	11.2	2.4	2.8
0+30	82.9	17.4	20.2
0+40	246.8	61.1	81.3
0+50	405.0	120.7	202.0
0+60	374.3	144.3	346.3
0+70	313.4	127.3	473.6
0+80	210.2	97.0	570.6
0+90	96.5	56.8	627.4
1+00	0.0	17.9	645.2

0+10

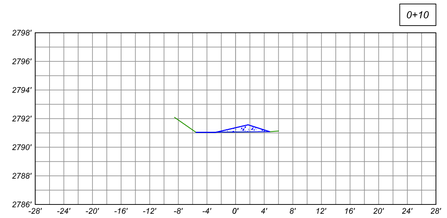

0+20

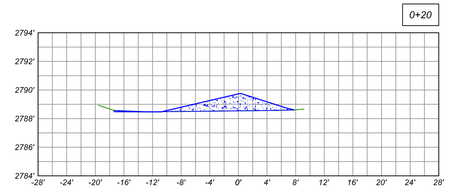

0+30

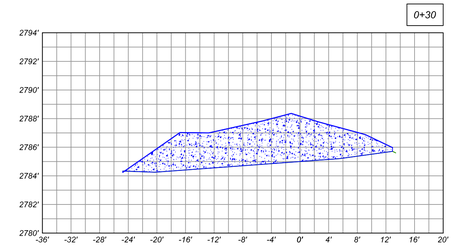

0+40

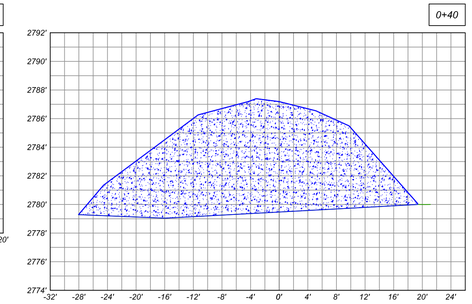

0+50

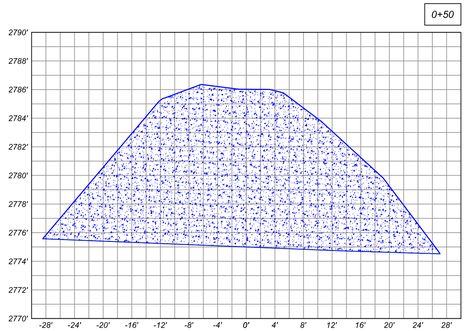

0+60

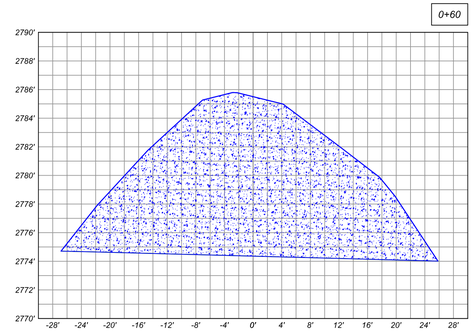

0+70

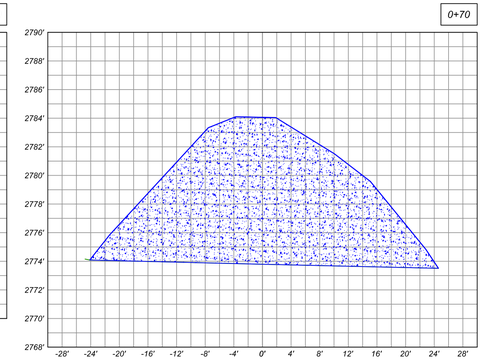

0+90

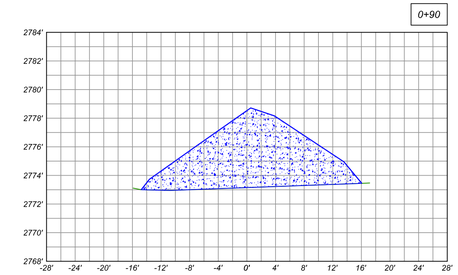

MID-MOUNTAIN SURVEYORS, INC.
Since 1983

Grant D. Tolton
Professional Land Surveyor
U.S. Certified Federal Surveyor

4 Mid-Mountain Lane
Republic, WA 99166
(509) 775-3563
www.mid-mtn.com

FILENAME: M:\AJobs2008\URS-BETH\Drawing\URS-BETH Volumes.dwg	
DRAWN BY: B.G.T.	DATE: 1/22/2009
CHECKED BY: G.D.T.	JOB NO.:
SCALE: 1" = 10'	SHEET 1 OF 3